








### Legend

-  North Road Culvert  
 Area of Potential Effect  
 Access  
 Staging Area  
 Parcels  
 Water

# North Road Culvert

## Construction Access and Staging



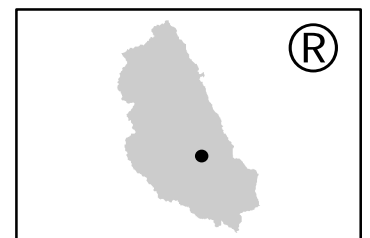
Project Sponsor: Chelan County Natural Resource Department

Chelan County, Washington

Township 24N Range 17E Section 1

Map Date: August 7, 2008

Disclaimer: EcoA.I.M. makes no claim as to the accuracy or current condition of the data shown on this map.



Map showing the North Road Culvert location (black) in the Wenatchee subbasin (light gray).