

EXHIBIT:


CRESCENT HARBOR CREEK AS-BUILT PLAN

PURPOSE:
STREAM CHANNEL RESTORATION

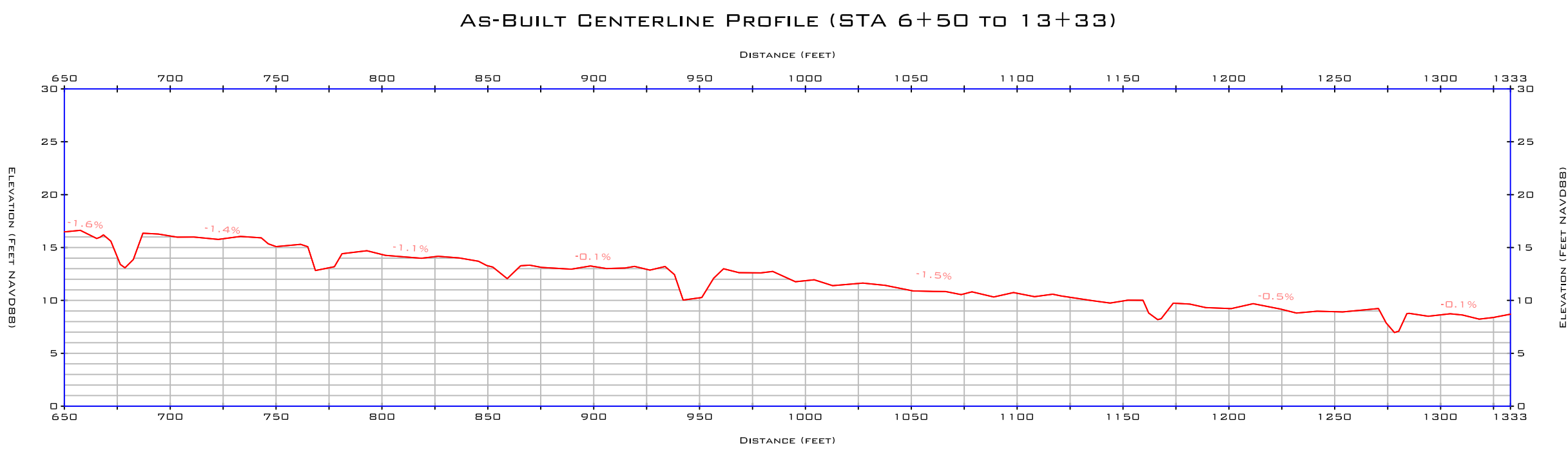
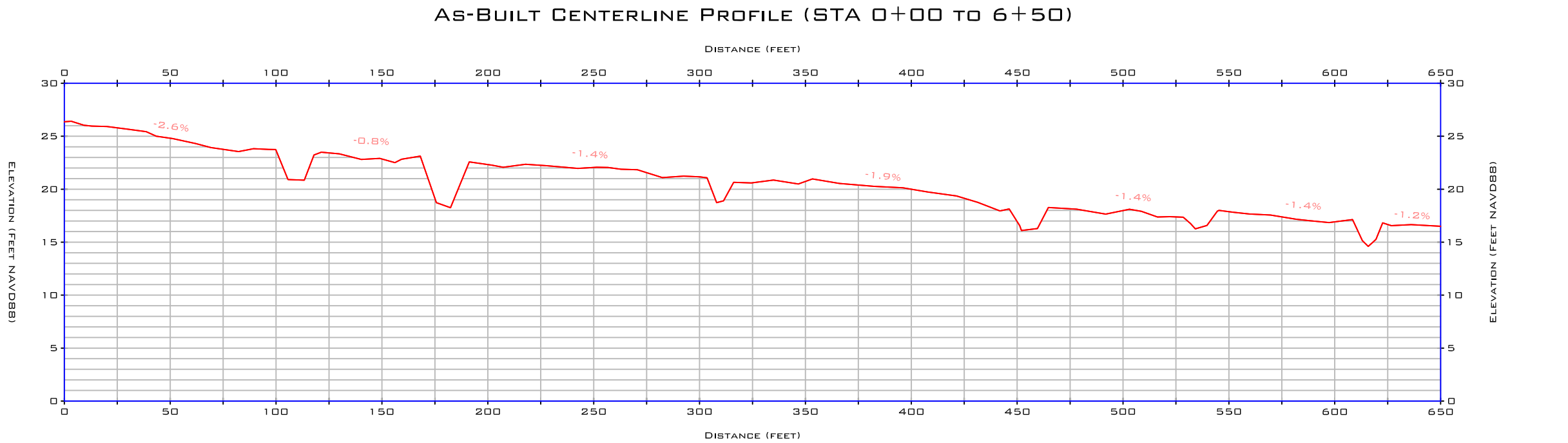
IN:
CRESCENT HARBOR CREEK
NEAR: OAK HARBOR,
ISLAND CO., WASH.
LAT. 48.308°N, LON. 122.619°W
SEC. 39 T33N, R01E

DRAWN BY:
SKAGIT RIVER SYSTEM COOPERATIVE
DATE: 11.30.21


SHEET: 1 OF 3

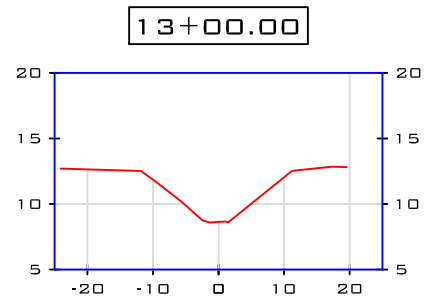
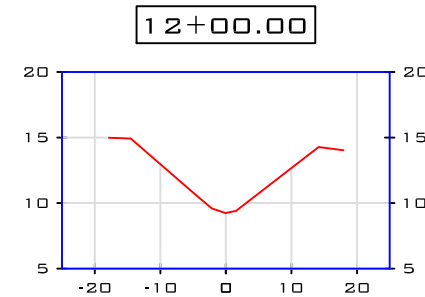
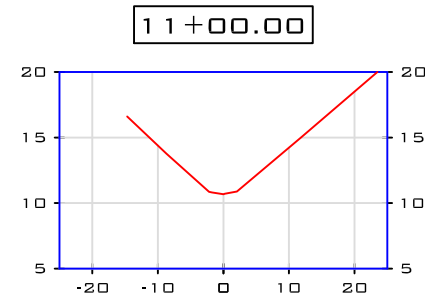
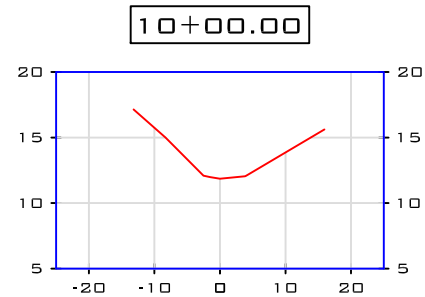
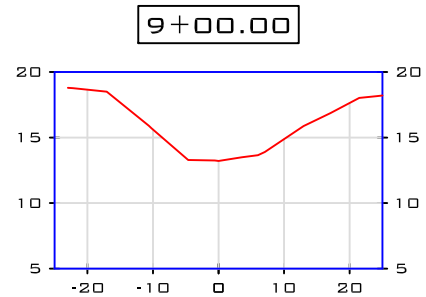
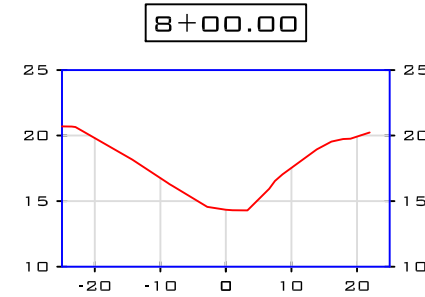
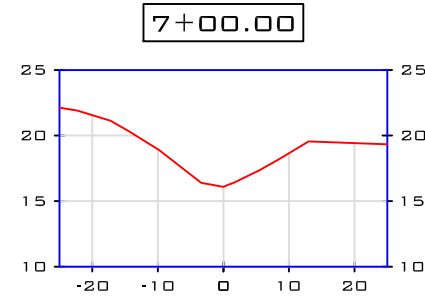
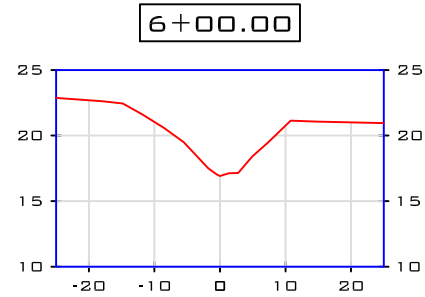
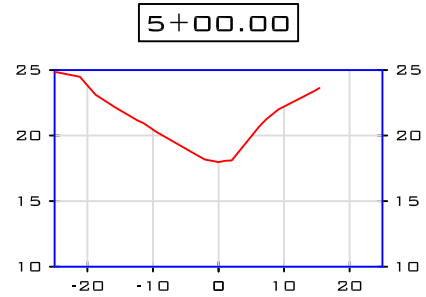
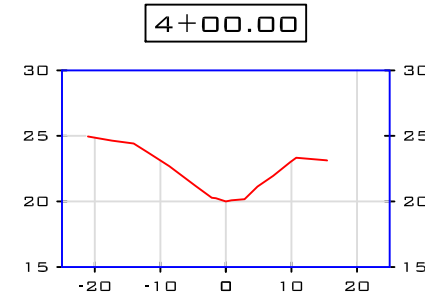
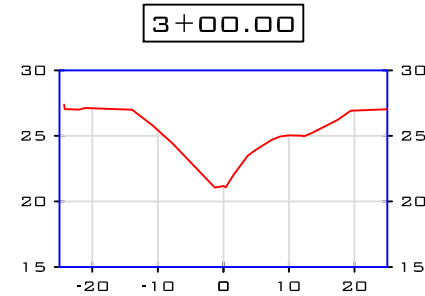
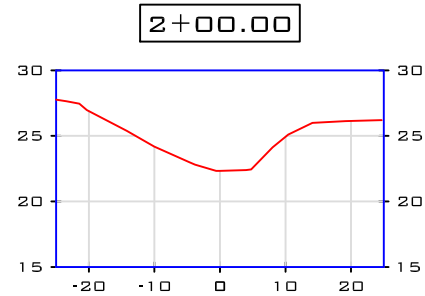
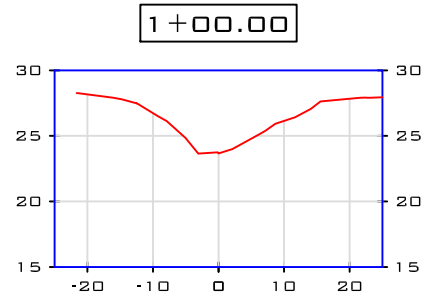


Skagit
River
System
Cooperative




ELEVATIONS NAVD88 FEET
VERTICAL EXAGGERATION 5X

EXHIBIT: CRESCENT HARBOR CREEK AS-BUILT PROFILE	IN: CRESCENT HARBOR CREEK NEAR: OAK HARBOR, ISLAND CO., WASH. LAT. 48.308°N, LON. 122.619°W SEC. 39 T33N, R01E	 Skagit River System Cooperative
	DRAWN BY: SKAGIT RIVER SYSTEM COOPERATIVE DATE: 11.30.21	
PURPOSE: STREAM CHANNEL RESTORATION		



ELEVATIONS NAVD88 FEET
VERTICAL EXAGGERATION 2X

EXHIBIT: CRESCENT HARBOR CREEK AS-BUILT SECTIONS	IN: CRESCENT HARBOR CREEK NEAR: OAK HARBOR, ISLAND CO., WASH. LAT. 48.308°N, LON. 122.619°W SEC. 39 T33N, R01E		 Skagit River System Cooperative
	PURPOSE: STREAM CHANNEL RESTORATION	DRAWN BY: SKAGIT RIVER SYSTEM COOPERATIVE DATE: 11.30.21	
SHEET: 3 OF 3			