





RCO project number: 15-1058

RCO project name: Acq Lower Bear Creek Natural Area Additions

Project sponsor: King County Water and Land Resources Division

Map created: August 2, 2018

Legend

 Subject Parcel  Watercourses  Streets  Other King County Parcels

