

PROJECT: 15-1210 RST, UPPER WHITE PINE FLOODPLAIN RECONNECTION

Sponsor: Chelan Co Natural Resource Program: Salmon State Projects Status: Active

Project Start Date: 12/09/2015 Agreement End Date: 12/31/2018

Progress Report Status: Accepted 08/03/2017

Report Period

From 01/01/2017 To 06/30/2017

Questions

#1: Describe the work accomplished during this reporting period.

Description is required

Restoration construction project went out to bid and CCNRD hired the low bidder, Goodfellow Brothers Incorporated. CPUD ordered and installed the powerlines. Sub-contracted for aerial imagery of pre-construction conditions at high water (flown 5-25-17 at 1560 cfs).

#2: Are there any significant challenges that might hinder progress or keep you from meeting your project milestones? If so, please tell us about them.

Choice No

#3: Tell us about work planned for the next reporting period.

Description is required

This summer, Phase 1 of the stream restoration will be implemented. The new channel will be excavated with wood and plantings installed on the banks. The lower portion of the levee will be removed to activate an existing meander.

#4: Do you anticipate you will need to request a modification to your project agreement in the next six months (time extension, cost change, scope change, etc.)? If yes, please explain:

Choice Yes

Description is required

We will likely need to request additional funds to complete Phase 2 of the stream restoration construction in 2018. We will have a better estimate of the amount needed by the end of this construction season and once the construction agreement is in place with BNSF (to estimate insurance costs). At this stage, I estimate we will need an additional \$100,000 - 300,000 to complete this project. BOR may be willing to contribute some portion of that amount but not likely all of it.

Progress Report, Project 15-1210

Milestones

Milestone	Target Date	Completed	Delayed	New Target Date	Progress/Reason for Delay
Final Design to RCO <i>Stream Restoration, as described in RCO Manual #18, Appendix D-3.</i>	02/28/2017	✓			
Restoration Started <i>Phase 2 Stream Restoration Channel Construction</i>	07/31/2017	✓			
Progress Report Due	07/31/2017	✓			
Restoration Complete <i>Phase 1 Powerline Re-location</i>	07/31/2017	✓			
Annual Project Billing Due	12/31/2017				
Progress Report Due	12/31/2017				
Restoration Complete <i>Phase 2 Stream Restoration Channel Construction</i>	12/31/2017				
Final Design to RCO <i>As-built Design for Phase 2 Restoration, as described in RCO Manual #18, Appendix D-4.</i>	12/31/2017				
Progress Report Due	07/31/2018				
RCO Final Inspection	11/30/2018				
Agreement End Date	12/31/2018				
	Need amendment to change				
Annual Project Billing Due	12/31/2018				
Restoration Complete <i>Phase 3 Levee Removal, Flow Diversion to New Channel and Mainstem Backfill</i>	12/31/2018				
Final Report Due	03/31/2019				
Final Billing Due	03/31/2019				

Special Conditions

None

Progress Report, Project 15-1210

Permits

Permits and Reviews	Issuing Organization	Applied Date	Received Date	Expiration Date	Permit #
Cultural Assessment [Section 106]	DAHP		12/11/2015		
		Note: USFS FONSI			
Dredge/Fill Permit [Section 10/404 or 404]	Army Corps of Eng.	08/20/2015	01/21/2016		NWS 2015-780
Endangered Species Act Compliance [ESA]	US Fish & Wildlife		12/02/2015		01EWFWOO-2016-F-0101
		Note: BO for Powerline re-location, there is also a letter of concurrence for powerline re-location but restoration will be covered under a programmatic with USFS			
Hydraulics Project Approval [HPA]	Dept of Fish & Wildlife	08/20/2015	11/10/2016		2016-2-136+01
NEPA	Federal Agencies		12/11/2015		
		Note: USFS FONSI			
SEPA	Local or State		09/27/2015		DNS
Water Quality Certification [Section 401]	County/Dept of Ecy.	08/20/2015	03/07/2016		
Shoreline Permit	City/County	09/10/2015	02/03/2016		SE2015-223

Permit Questions

#1: Any additional mitigation requirements? If so, please describe.

Choice No

#2: Are there any additional permits required? If so, please describe.

Choice No

#3: Tell us about your progress with securing your permits or ESA consultation.

Description is required

USFS covered the ESA consultation under their ARBO II programmatic consultation.

#4: Did you use the federal permit streamlining process (Limit 8)? If yes, please attach your Limit 8 Self Certification Form.

Choice No

Progress Report, Project 15-1210

Attachments

PHOTOS (JPG, GIF)



220038 Primary



219758 Secondary



233292







233294



291498

FILES AND PHOTOS

File Type	Attach Date	Attachment Type	Title	Person	File Name, Number Associations	Shared
	08/03/2017	Design document	Nason UWP Subreach 2 stamped plansreduced.pdf	JenniferH	Nason UWP Subreach 2 stamped plansreduced.pdf, 315307 Progress Report, 08/03/2017, Accepted	✓
	08/03/2017	Design document	Nason UWP Subreach 2 100% - Basis of Design Report (includin	JenniferH	Nason UWP Subreach 2 100% - Basis of Design Report (including Appendices).pdf, 315304 Progress Report, 08/03/2017, Accepted	✓
	08/03/2017	Visuals	PowerlinePhotosspring2017.pdf	JenniferH	PowerlinePhotosspring2017.pdf, 315303 Progress Report, 08/03/2017, Accepted	✓
	08/03/2017	Visuals	5-25-17flows1560cfs.pdf	JenniferH	5-25-17flows1560cfs.pdf, 315302 Progress Report, 08/03/2017, Accepted	✓

Certify & Submit

Status History

Report Status	Date	User	Note
Accepted	08/03/2017	Marc Duboiski	Thanks for the update. For more funds, especially considering the amount needed, I would suggest submitting a new grant application in 2018.
Submitted	08/03/2017	Jennifer Hadersberger	
Draft	08/03/2017	Jennifer Hadersberger	