









Legend

-  Steelhead Redds
-  Spring Chinook Redds
-  CONUS_wet_poly
-  River Miles
-  Impacted Floodplain Boundary
-  Geologic Floodplain Boundary
-  Streams
-  Forest Service



1:4,000



NAID 2011